

**This electronic collection of documents is provided
for the convenience of the user
and is Not a Certified Document –**

**The documents contained herein were originally issued
and sealed by the individuals whose names and license
numbers appear on each page, on the dates appearing
with their signature on that page.**

**This file or an individual page
shall not be considered a certified document.**

**STATE OF NORTH CAROLINA
DIVISION OF HIGHWAYS**

PROJ. REFERENCE NO.	SHEET NO.
DF18314.2045332	X-1

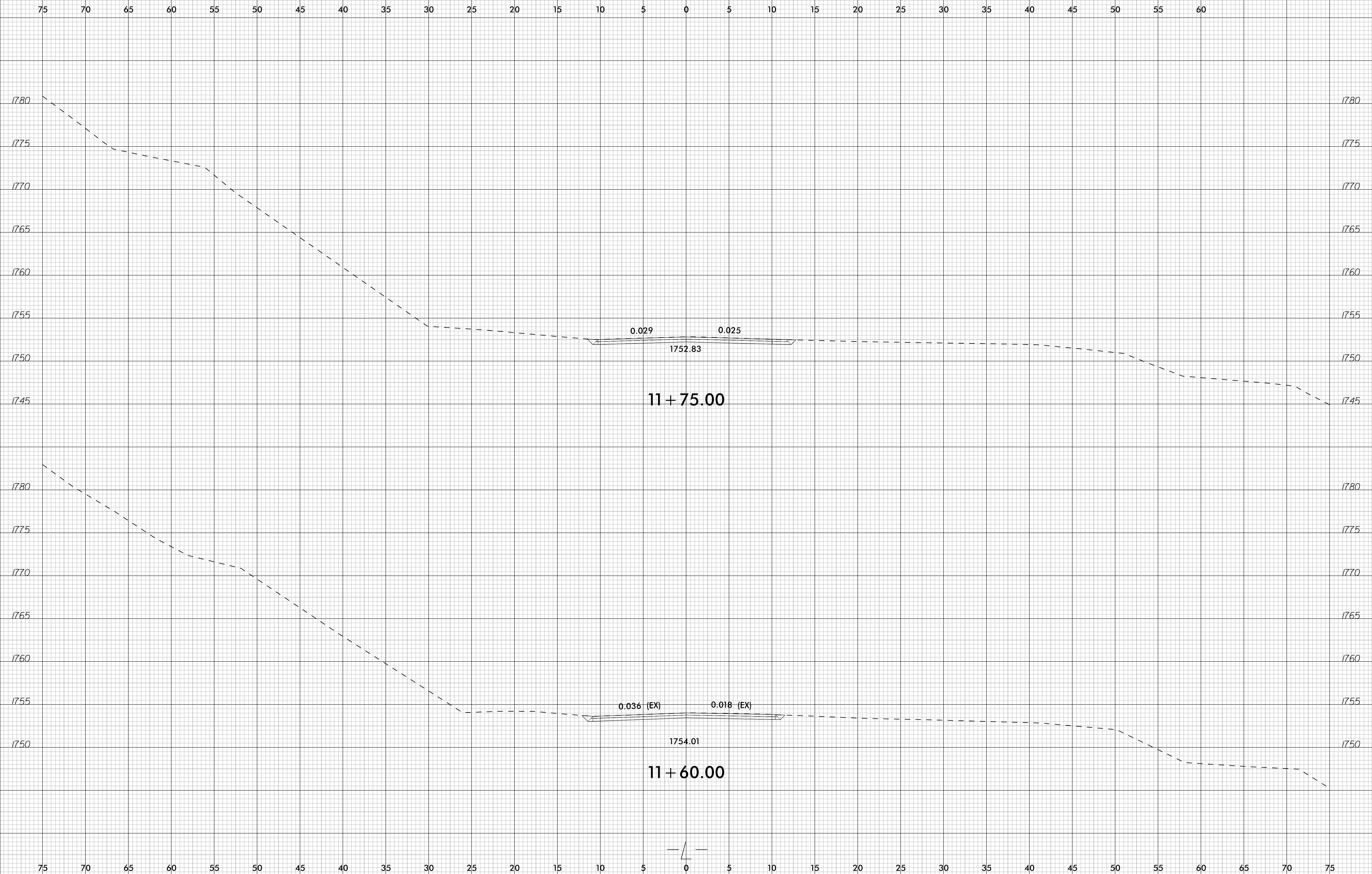
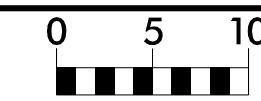
NOTE: EMBANKMENT COLUMN INCLUDES BACKFILL FOR UNDERCUT.

CROSS-SECTION SUMMARY

Note: Approximate quantities only. Unclassified Excavation, Borrow Excavation, Shoulder Borrow, Fine Grading, Clearing and grubbing, and Removal of Existing Pavement will be paid for at the contract lump sum price for "Grading"

Station L	Uncl. Exc. (cu. yd.)	Embt (cu. yd.)	Station L	Uncl. Exc. (cu. yd.)	Embt (cu. yd.)
11+60.00	0	0	14+38.56	0	0
11+75.00	8	0	14+50.00	1	22
12+00.00	21	0	14+75.00	6	164
12+25.00	29	0	15+00.00	7	179
12+50.00	30	0	15+25.00	5	67
12+75.00	46	1	15+50.00	4	4
13+00.00	32	25	15+75.00	2	1
13+03.20	1	3	16+00.00	2	1
			16+25.00	2	2
			16+50.00	2	2
			16+75.00	1	4
			17+00.00	1	2

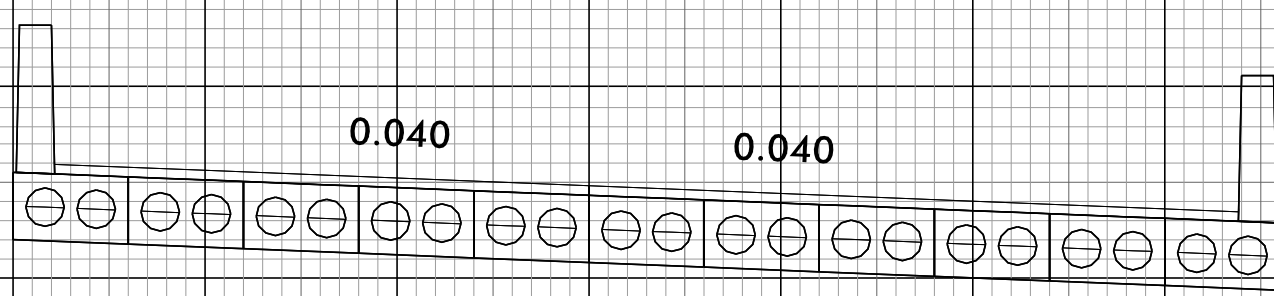
6/23/16



04-FEB-2026 15:19
 4400531014121001
 3333333333333333

6/23/16

75 70 65 60 55 50 45 40 35 30 25 20 15 10 5 0 5 10 15 20 25 30 35 40 45 50 55 60 65 70 75



1750 1750

1745 1745

1740 1740

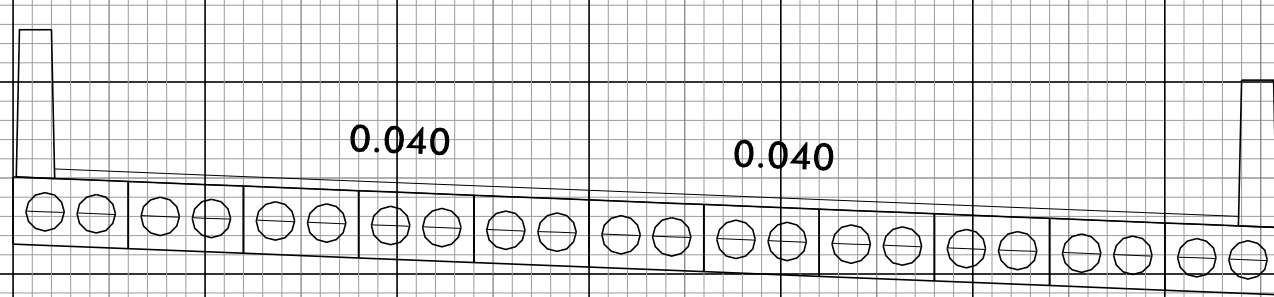
1735 1735

1730 1730

1725 1725

1722.50 1722.50

14 + 00.00



1750 1750

1745 1745

1740 1740

1735 1735

1730 1730

1725 1725

1722.64 1722.64

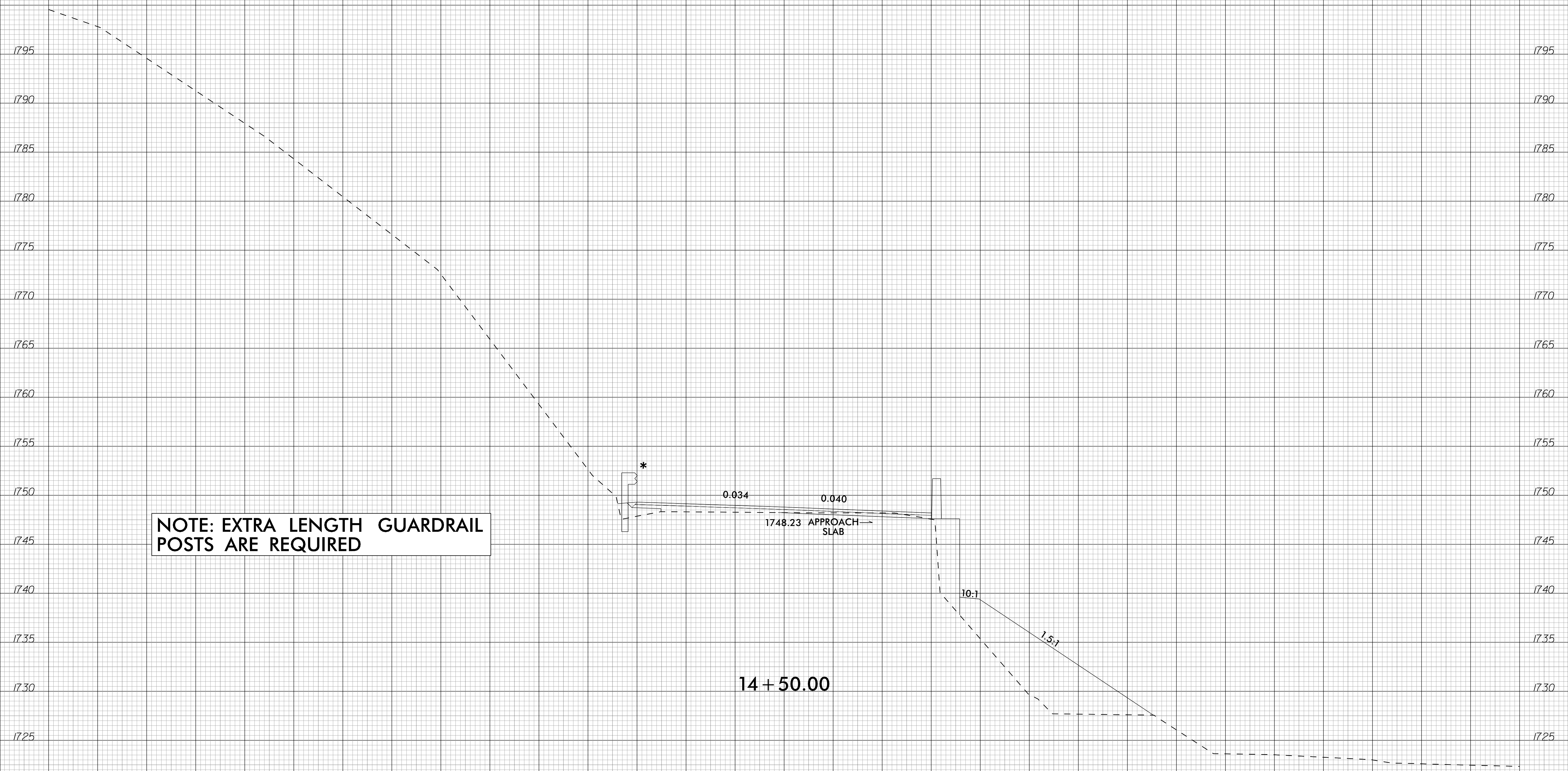
13 + 75.00

75 70 65 60 55 50 45 40 35 30 25 20 15 10 5 0 5 10 15 20 25 30 35 40 45 50 55 60 65 70 75

04-FEB-2026 15:19
440058104MCEG
3300BETN/16/333

6/23/16

75 70 65 60 55 50 45 40 35 30 25 20 15 10 5 0 5 10 15 20 25 30 35 40 45 50 55 60 65 70 75

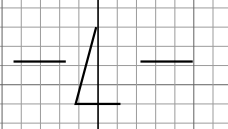


NOTE: EXTRA LENGTH GUARDRAIL POSTS ARE REQUIRED

0.034 0.040
1748.23 APPROACH SLAB

10:1
1.5:1

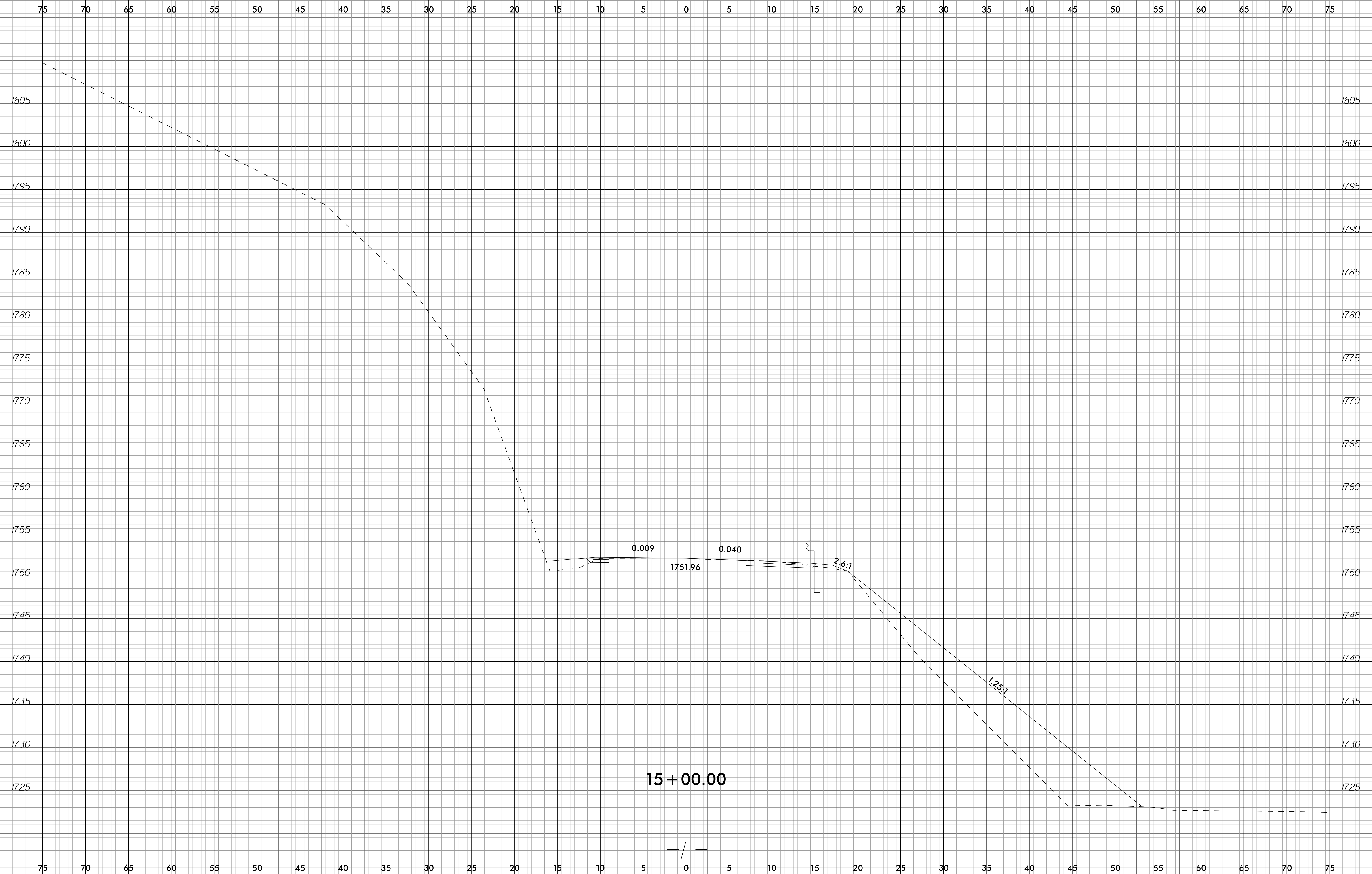
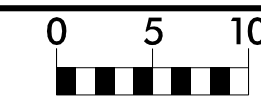
14 + 50.00



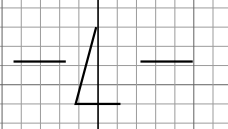
09-FEB-2026 09:07
440053104MCEG
33002174161333

75 70 65 60 55 50 45 40 35 30 25 20 15 10 5 0 5 10 15 20 25 30 35 40 45 50 55 60 65 70 75

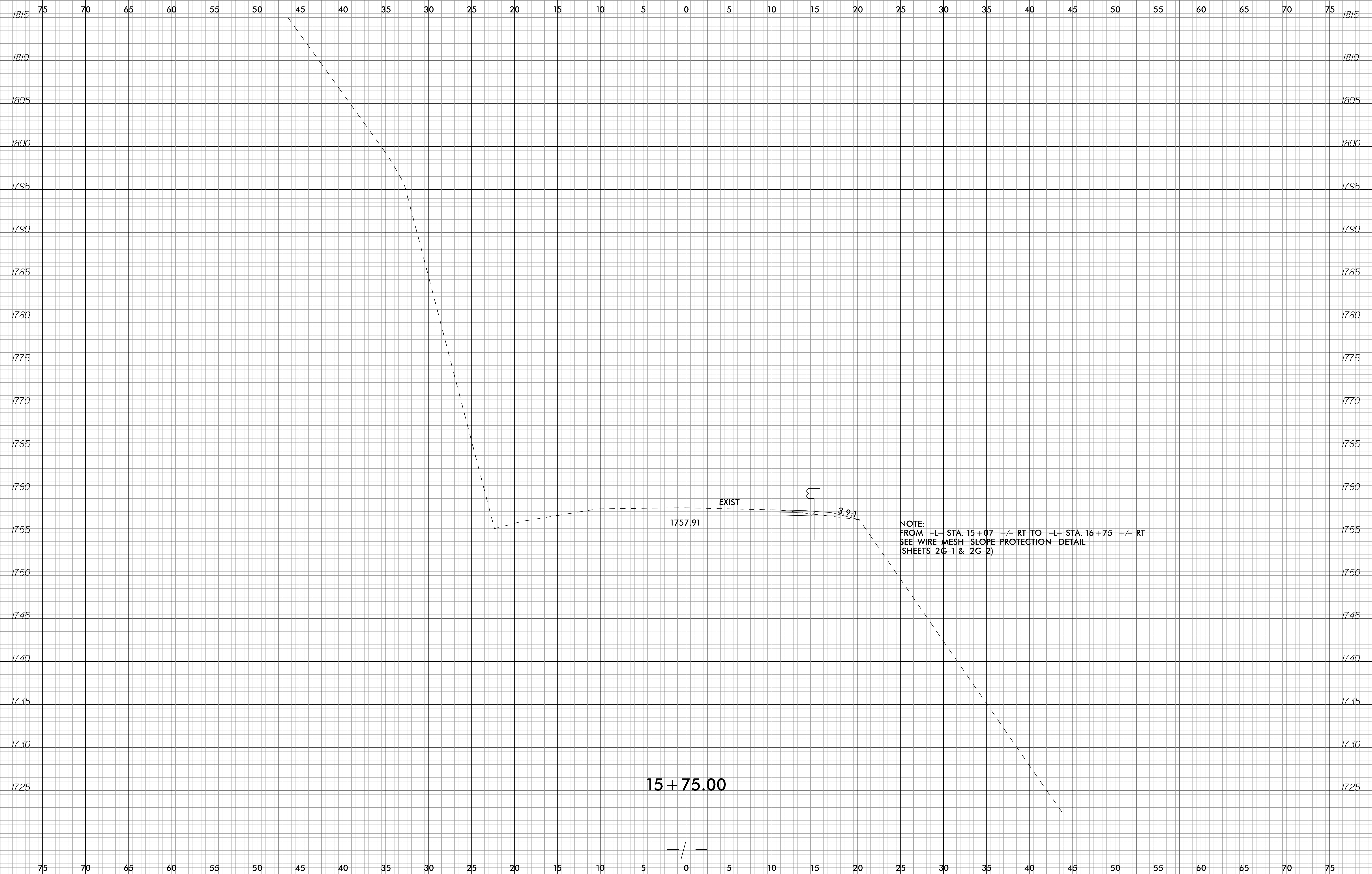
6/23/16



04-FEB-2026 15:19
4400531014121001
3300012141414141414141



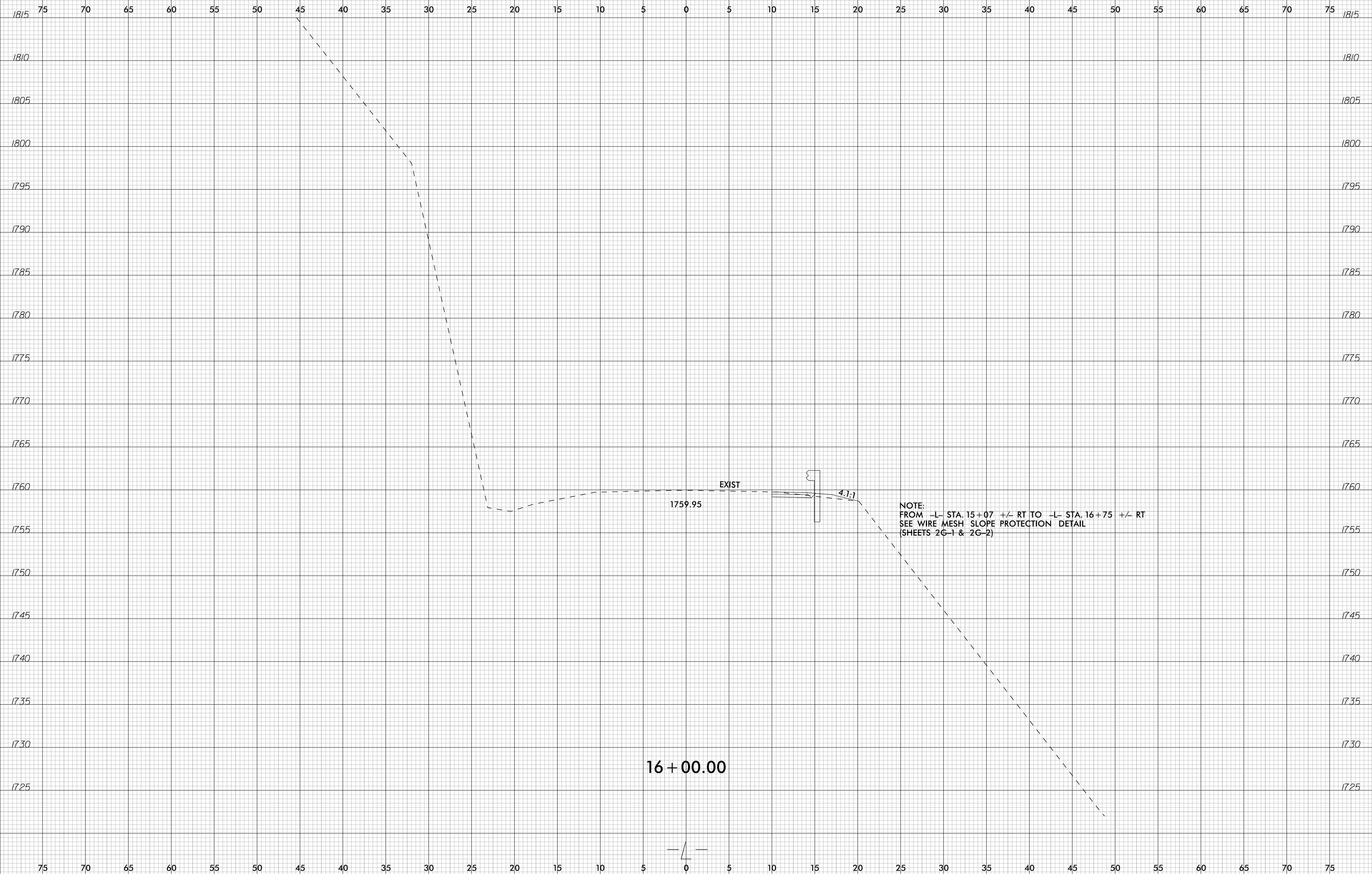
6/23/16



04-FEB-2026 15:19
44005310412026
330021741416333

15 + 75.00

6/23/16



NOTE:
FROM -L- STA. 15+07 +/- RT TO -L- STA. 16+75 +/- RT
SEE WIRE MESH SLOPE PROTECTION DETAIL
(SHEETS 2G-1 & 2G-2)

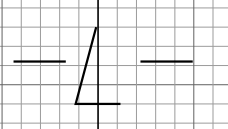
EXIST

1759.95

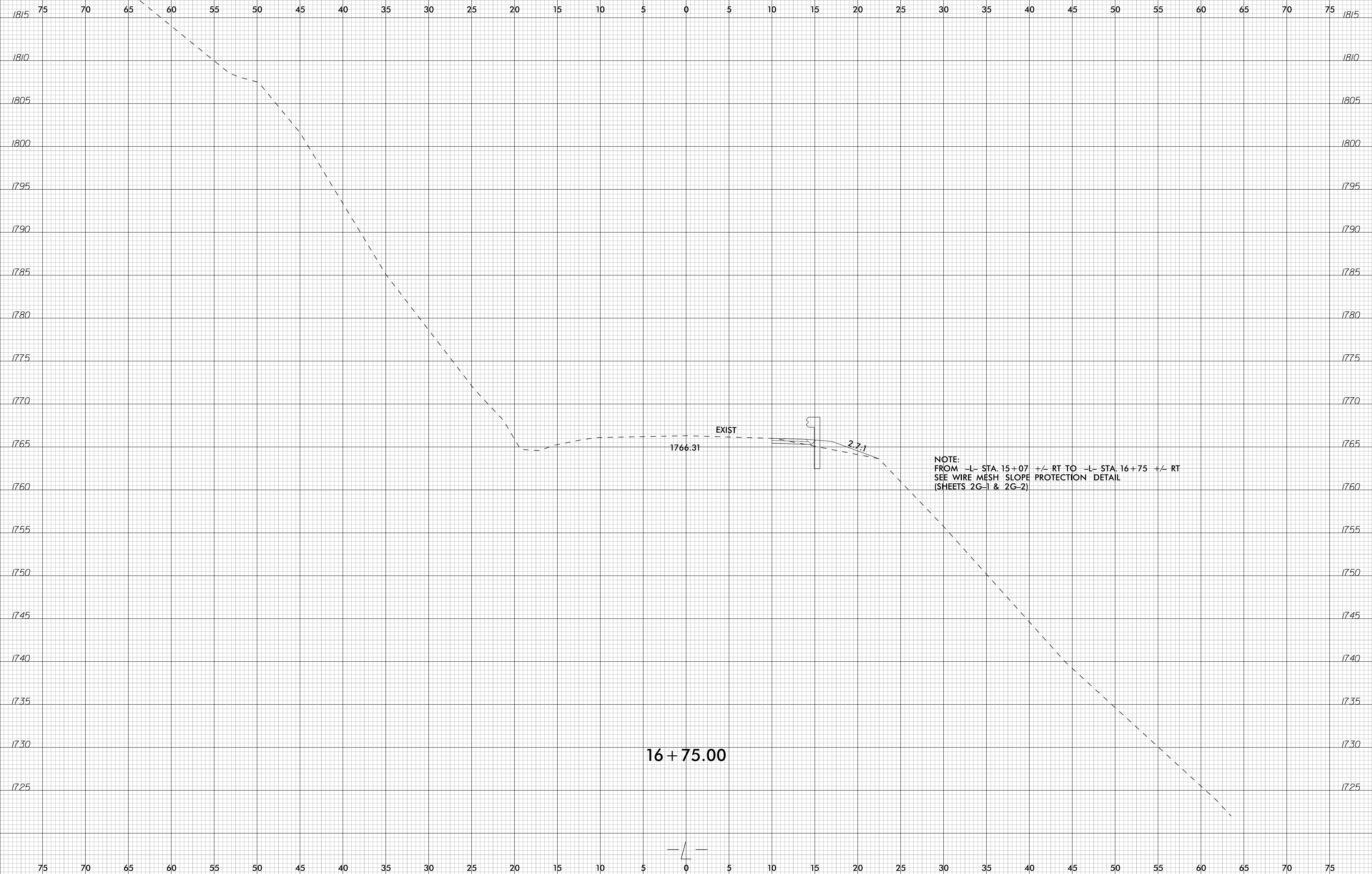
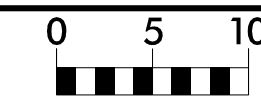
4:1

16 + 00.00

04-FEB-2026 15:19
440053104121021
3333333333333333



6/23/16



04-FEB-2026 15:19
 4400531014121021
 33000000000000000000

